


# MEU LIGHTNING COMPLEX

CA-MEU-4608





as of 07/09/08 - 0700 Hrs  
 51,200 Acres 60% Contained  
 Expected Containment 07/25/08  
 Started June 20, 2008 1923 Hrs  
 Mendocino County

Fire Threats and Damages  
 2 Residences Destroyed  
 335 Residences Threatened

12 hours: 37 active fires (40,000 acres)  
 continue to burn and increase in size.

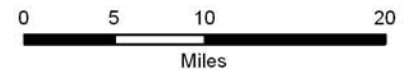
 MEU Complex as of 070808 1800 Hrs

## Transportation

-  Freeways
-  Highways
-  Primary
-  Secondary

## Transmission Line

-  PG & E - 115KV
-  PG & E - 60KV
-  Forest



Created by OES-GIS, Melinda Rogers

July 9, 2008

Sources: EAM/VEB 209s

active\_incident/fires/2008/MEU\_Complex\_CA-MEU-4608/

MEU\_Complex\_070908\_A.mxd

